





















19



P.R.G. 76

PIANO REGOLATORE GENERALE REVISIONE 1976

LEGENDA

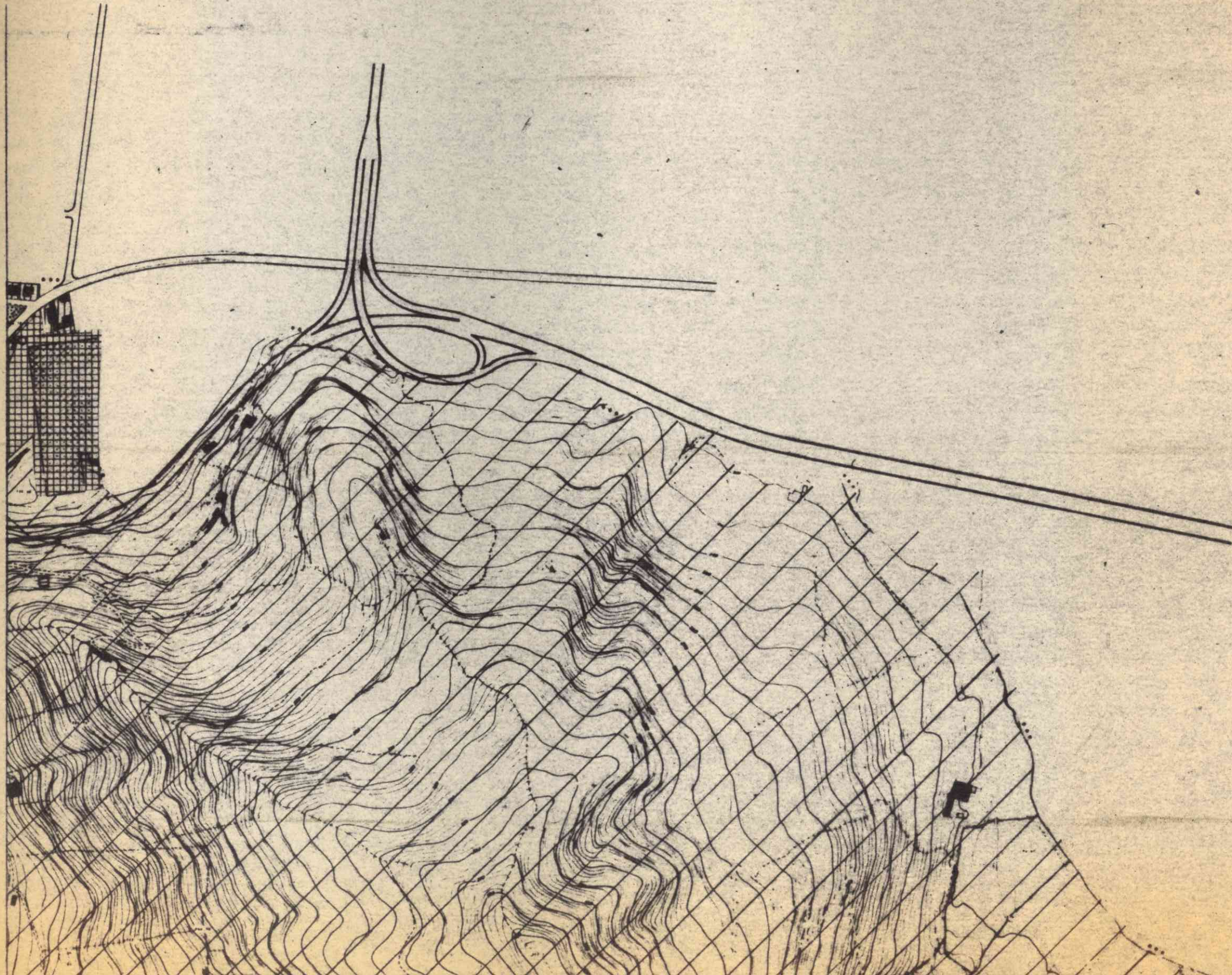
	A₁ Centro Storico		E₁ Zona agricola produttiva
	A₂ Nuclei Antichi ed edifici di interesse storico artistico ed ambientale		E₂ Zona di interesse paesistico e naturale
	B₁ Edilizia residenziale esistente e di completamento con 1,5 mc/mq		E₃ Zona con caratteristiche idrogeologiche (cave)
	B₂ Edilizia residenziale esistente e di completamento con 0,40 mc/mq		F₁ Edifici pubblici o di interesse pubblico di carattere urbano
	C₁ Residenziale di espansione con 1,5 mc/mq		F₂ Attrezzature sportive di carattere urbano
	C₂ Residenziale di espansione con 1 mc/mq		F₃ Parchi attrezzati
	C₃ Residenziale di espansione con 0,7 mc/mq		F₄ Parco territoriale e centro ricettivo e ricreativo della Maddalena
	D₁ Industriale esistente e di completamento		SP Servizi Pubblici di Quartiere
	D₂ Nuova zona industriale e artigianale		Obbligo di P.P. o di P.L.
	D₃ Zona destinata a depositi ed attività commerciali all'ingrosso		Rispetto cimiteriale



COMUNE DI BRESCIA

FOGLIO


2





COMUNE DI BRESCIA

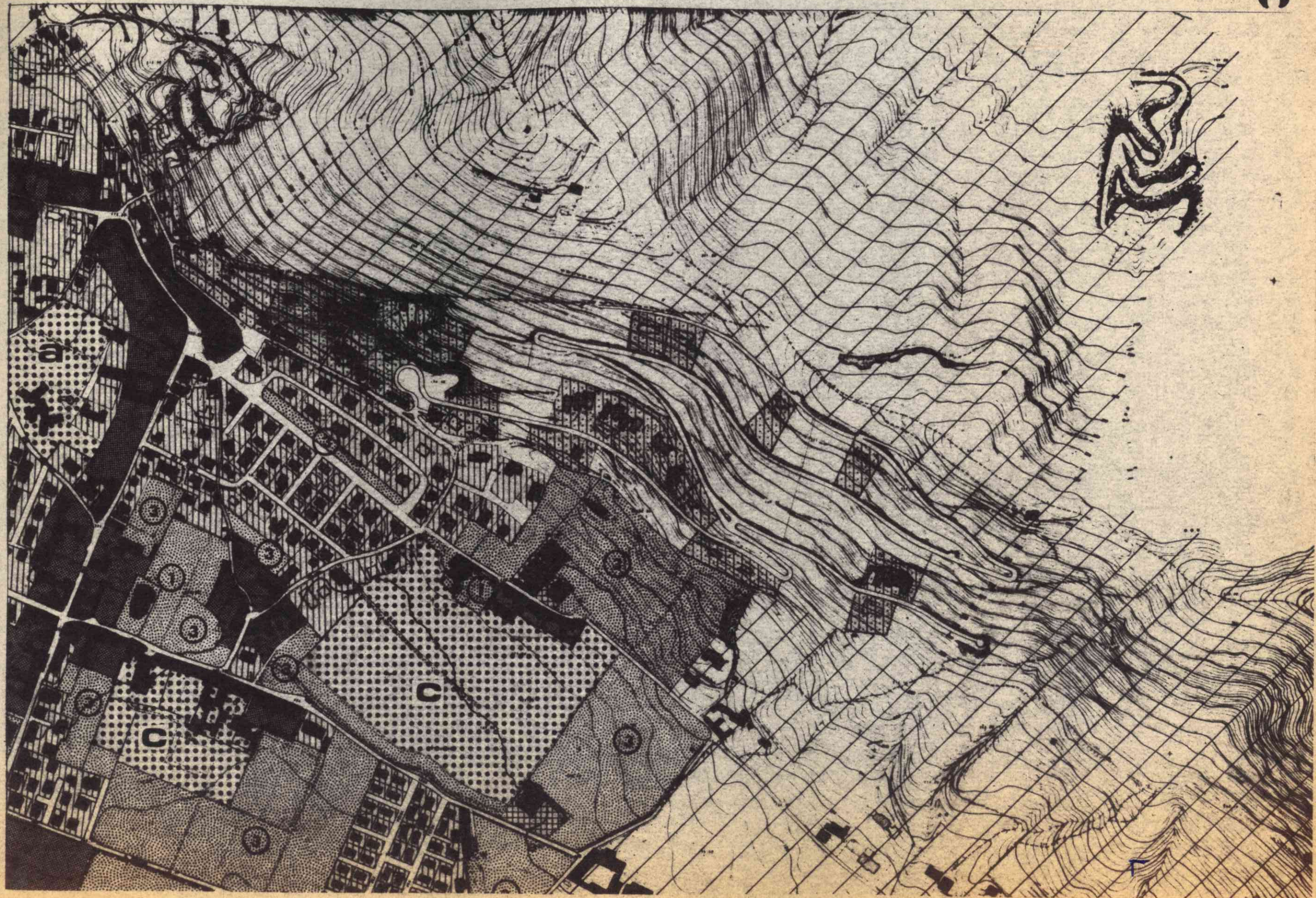
FOGLIO


5









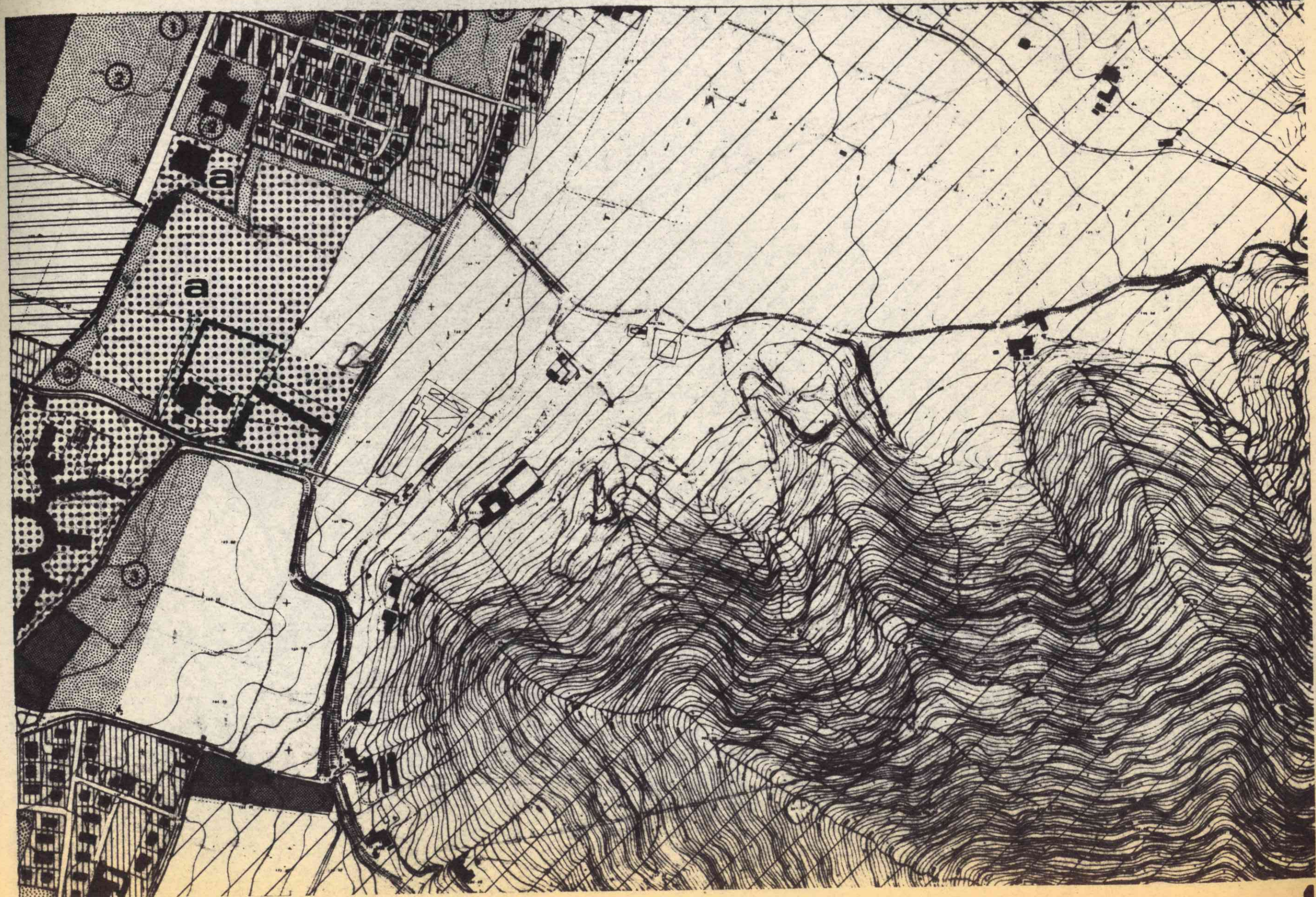







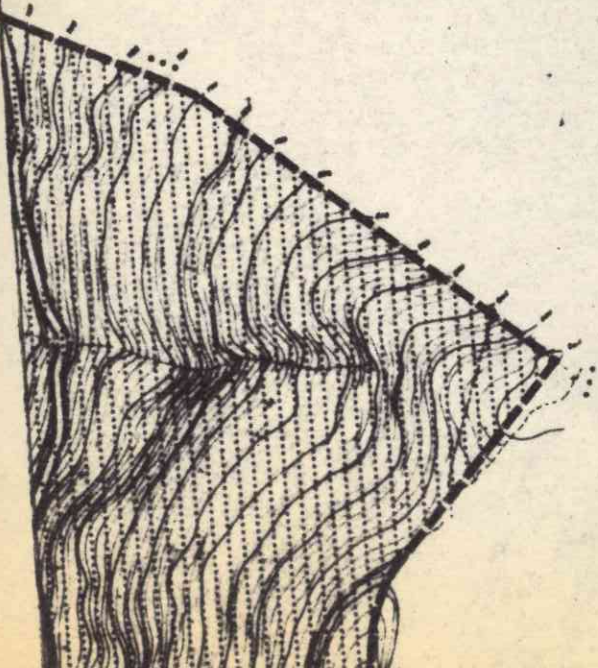


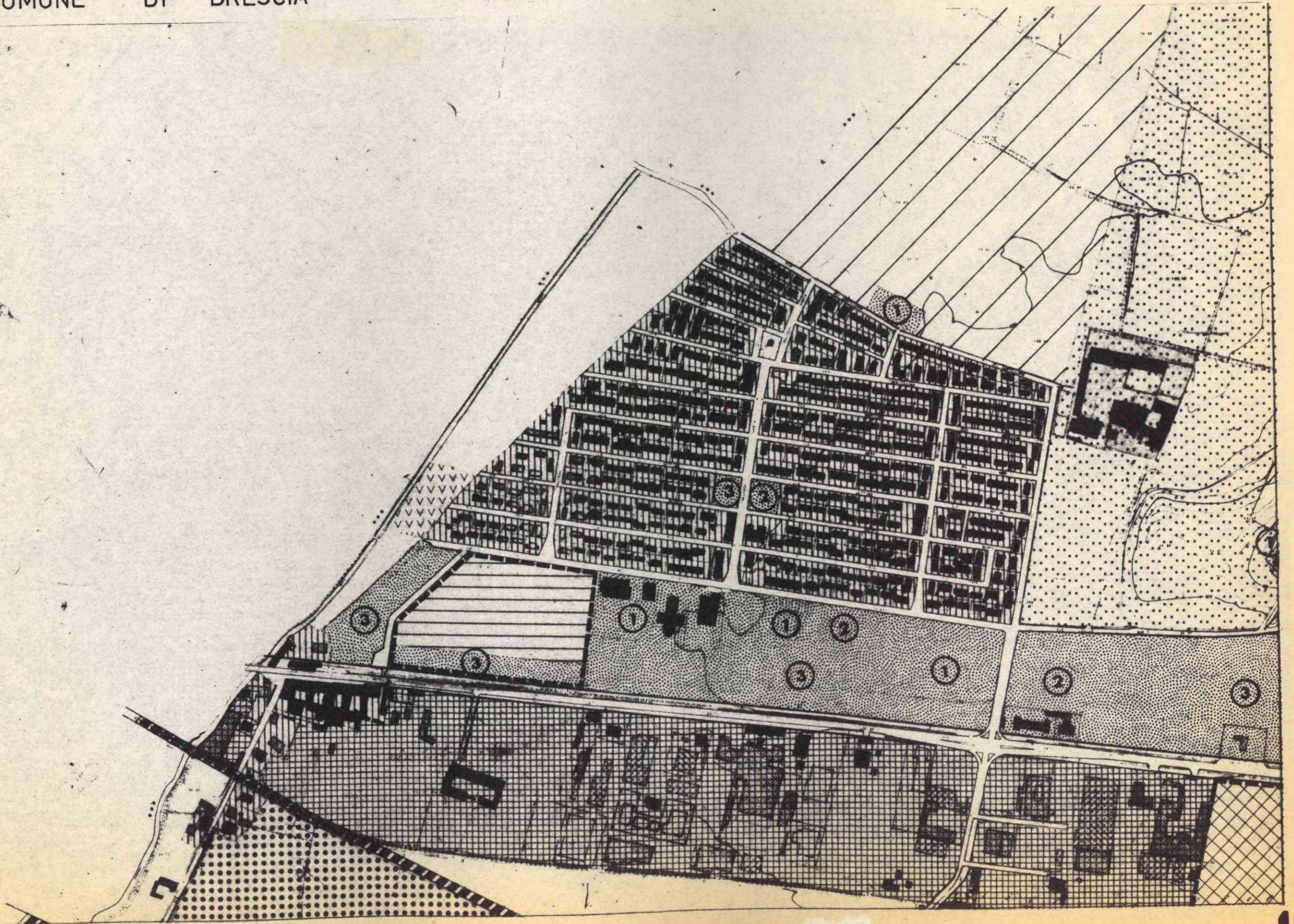









COMUNE DI BRESCIA











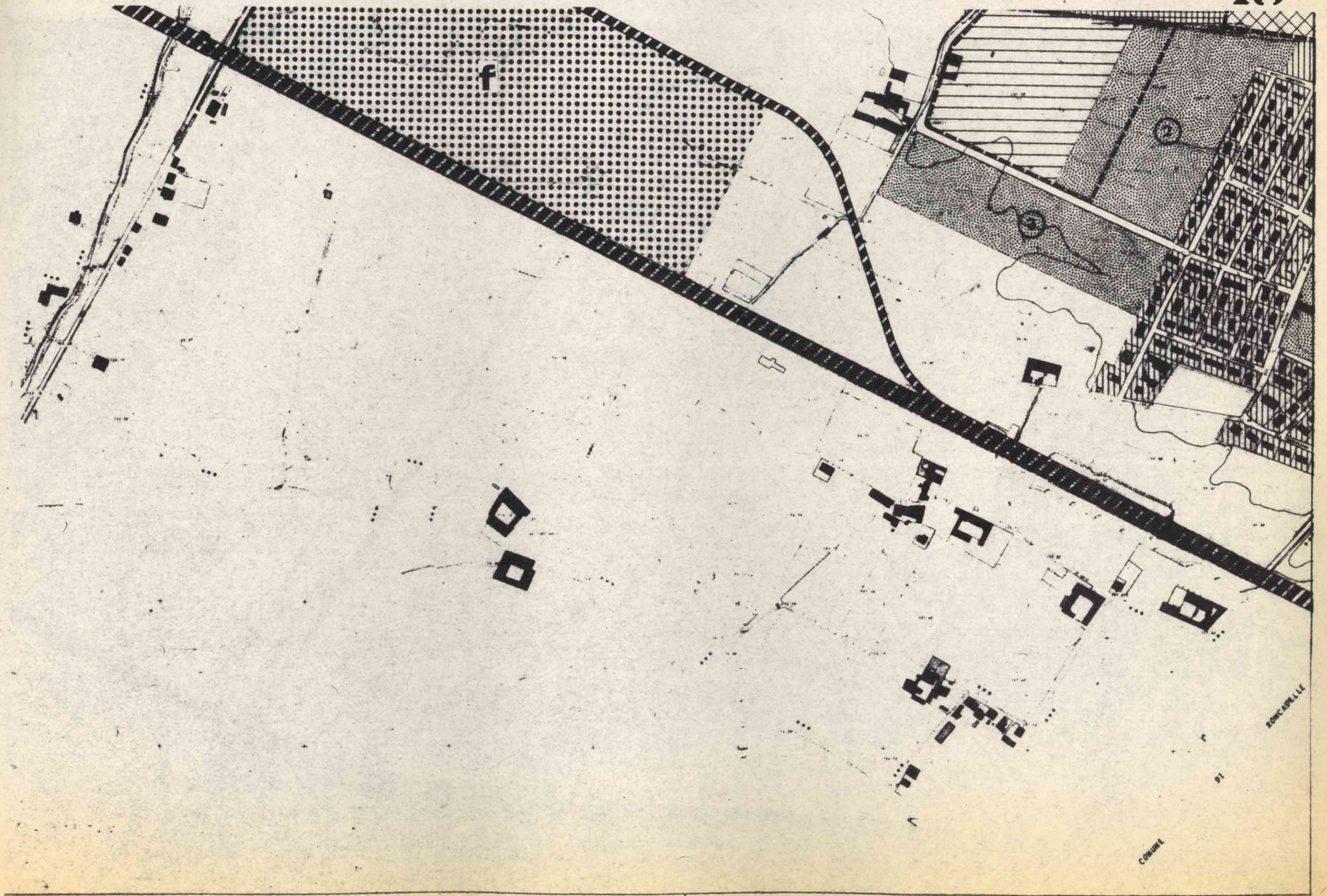









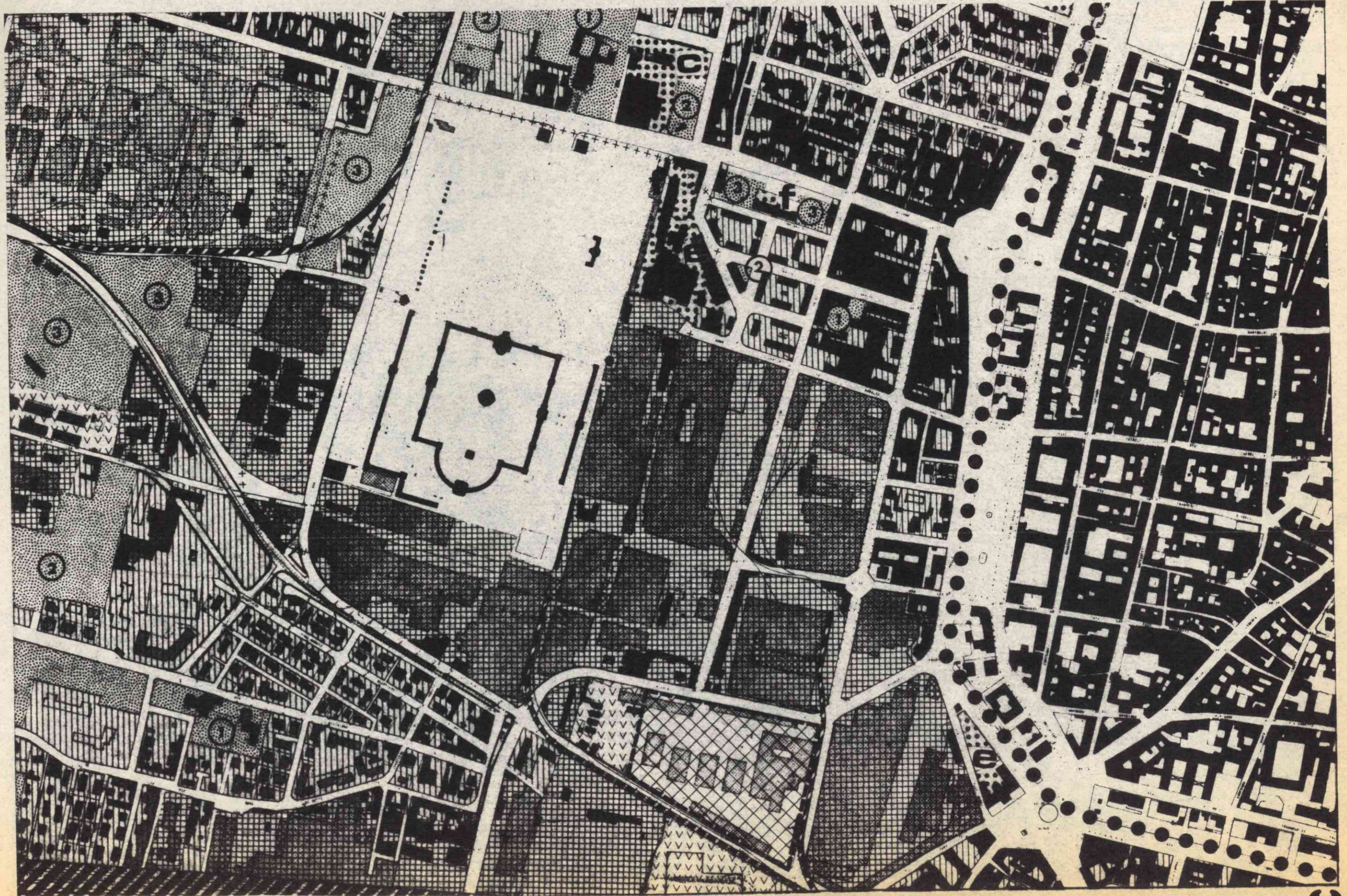





RONCAGNOLLE


COMUNE












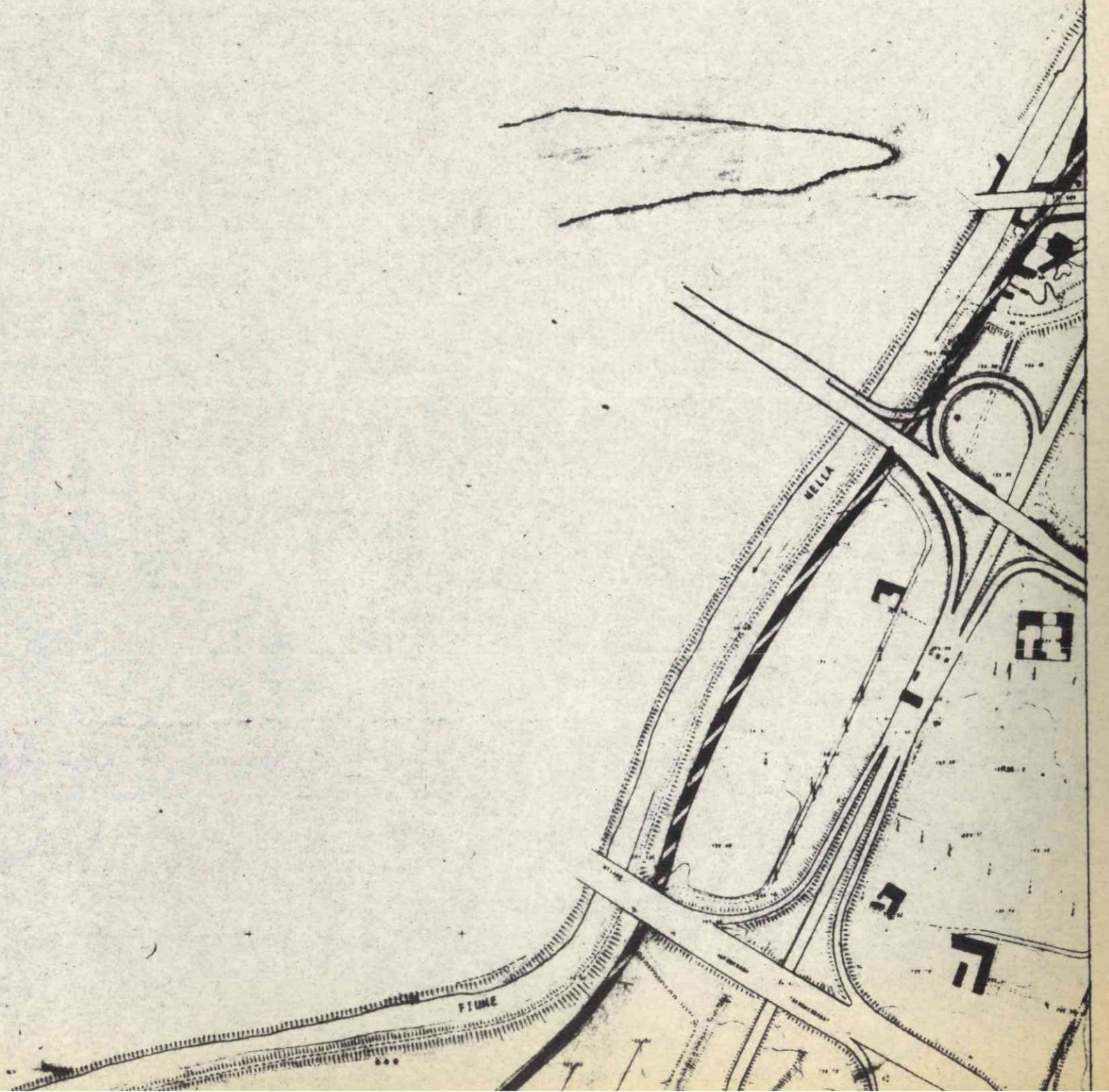
COMUNE DI BRESCIA

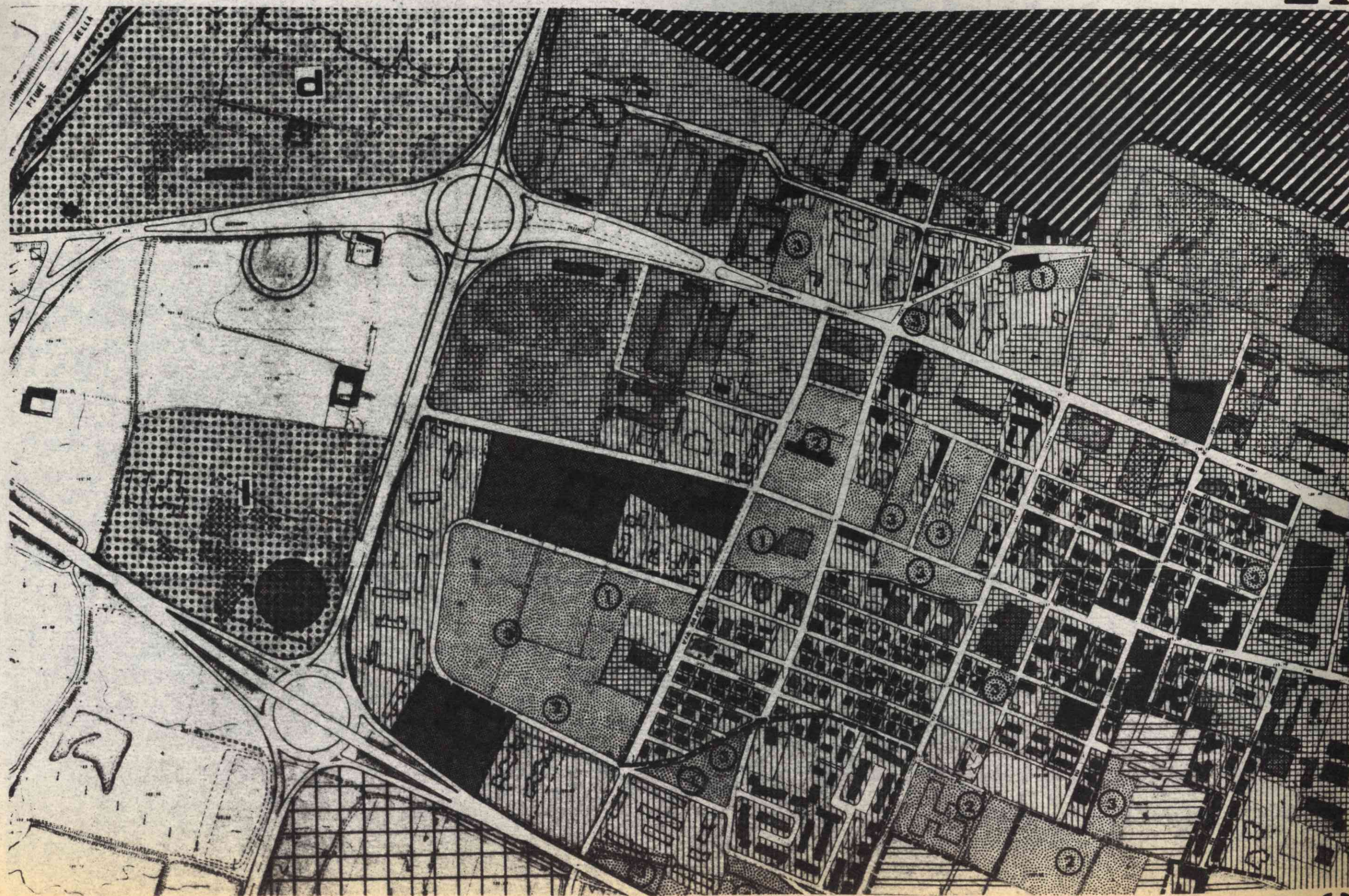
FOGLIO


25




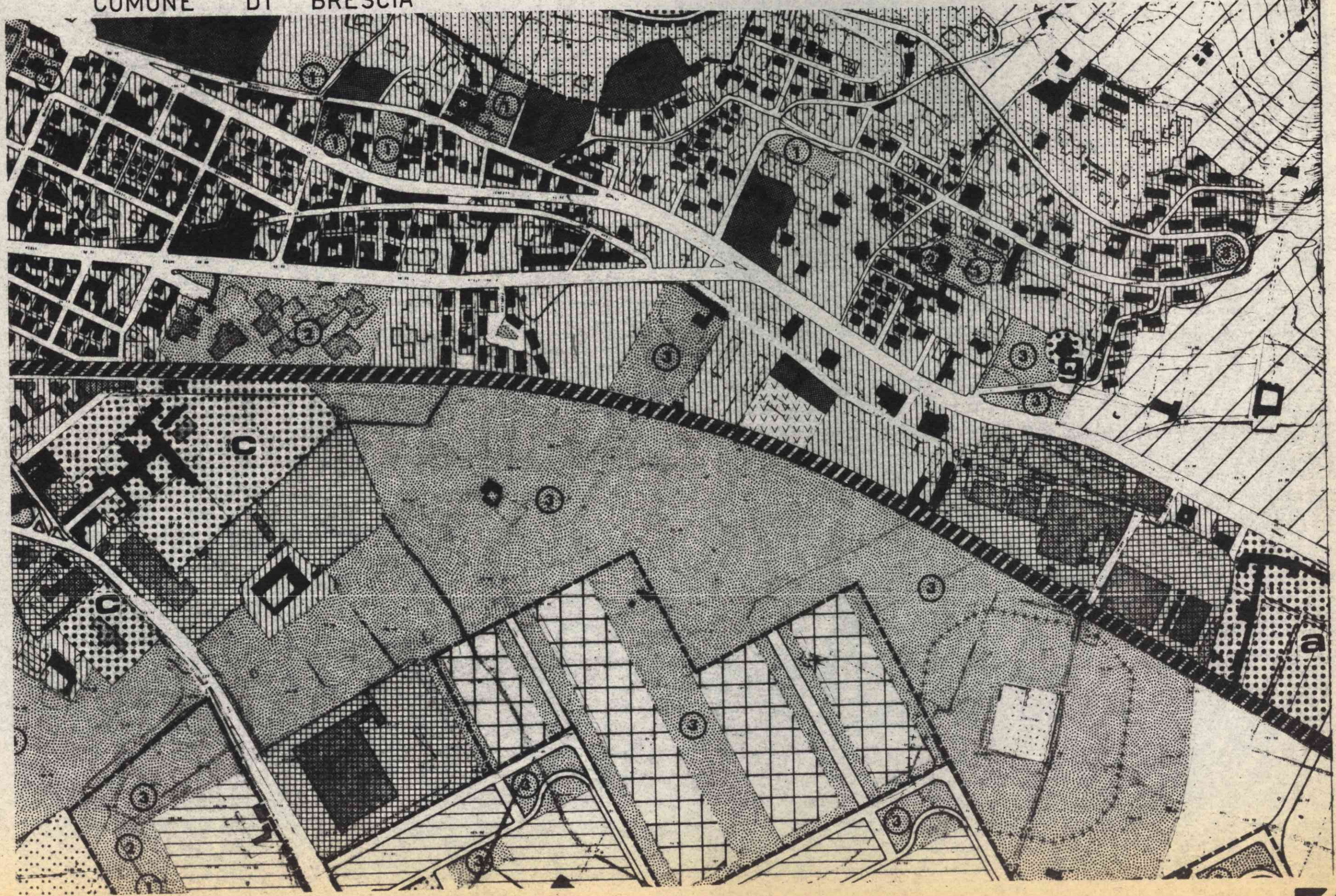
25




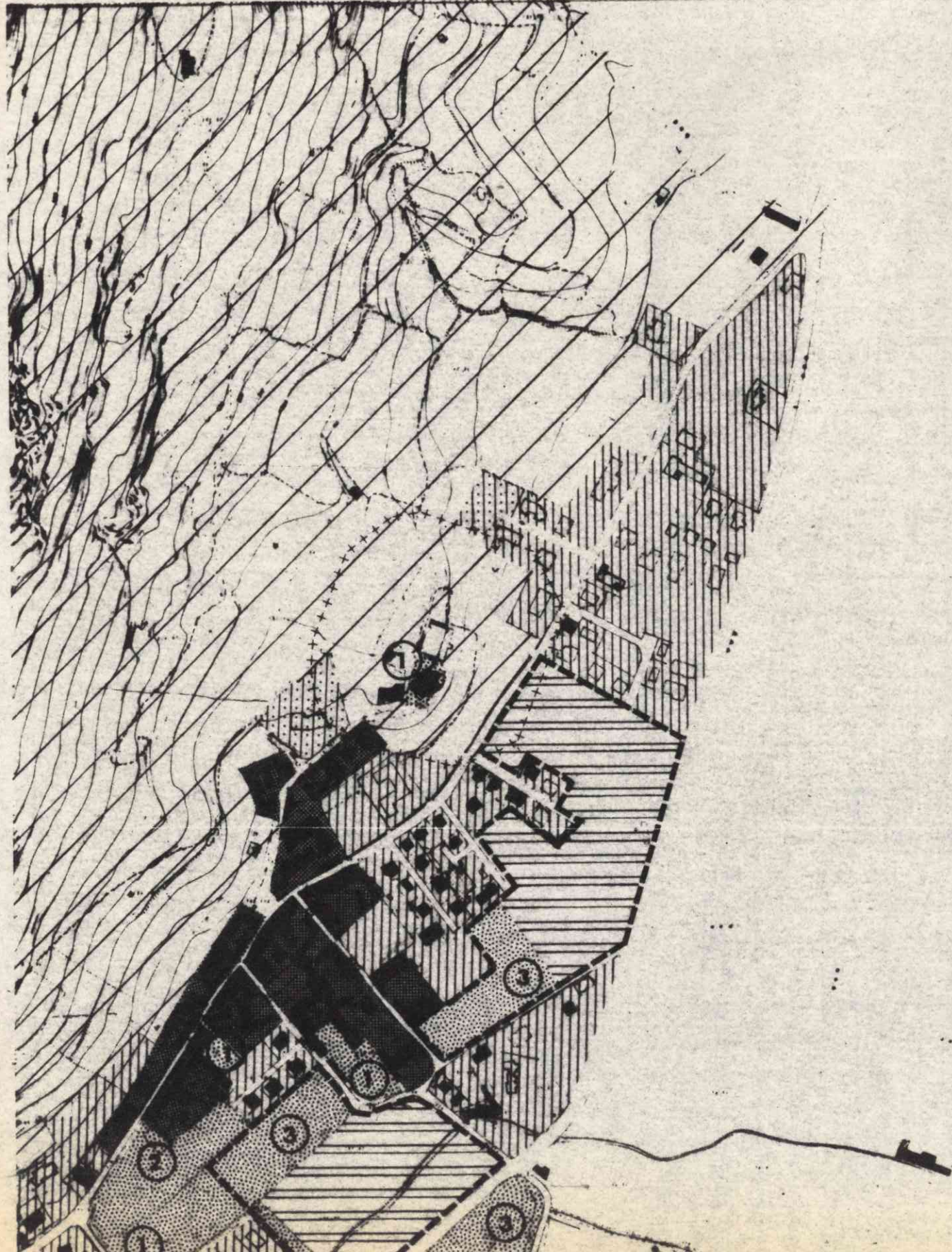


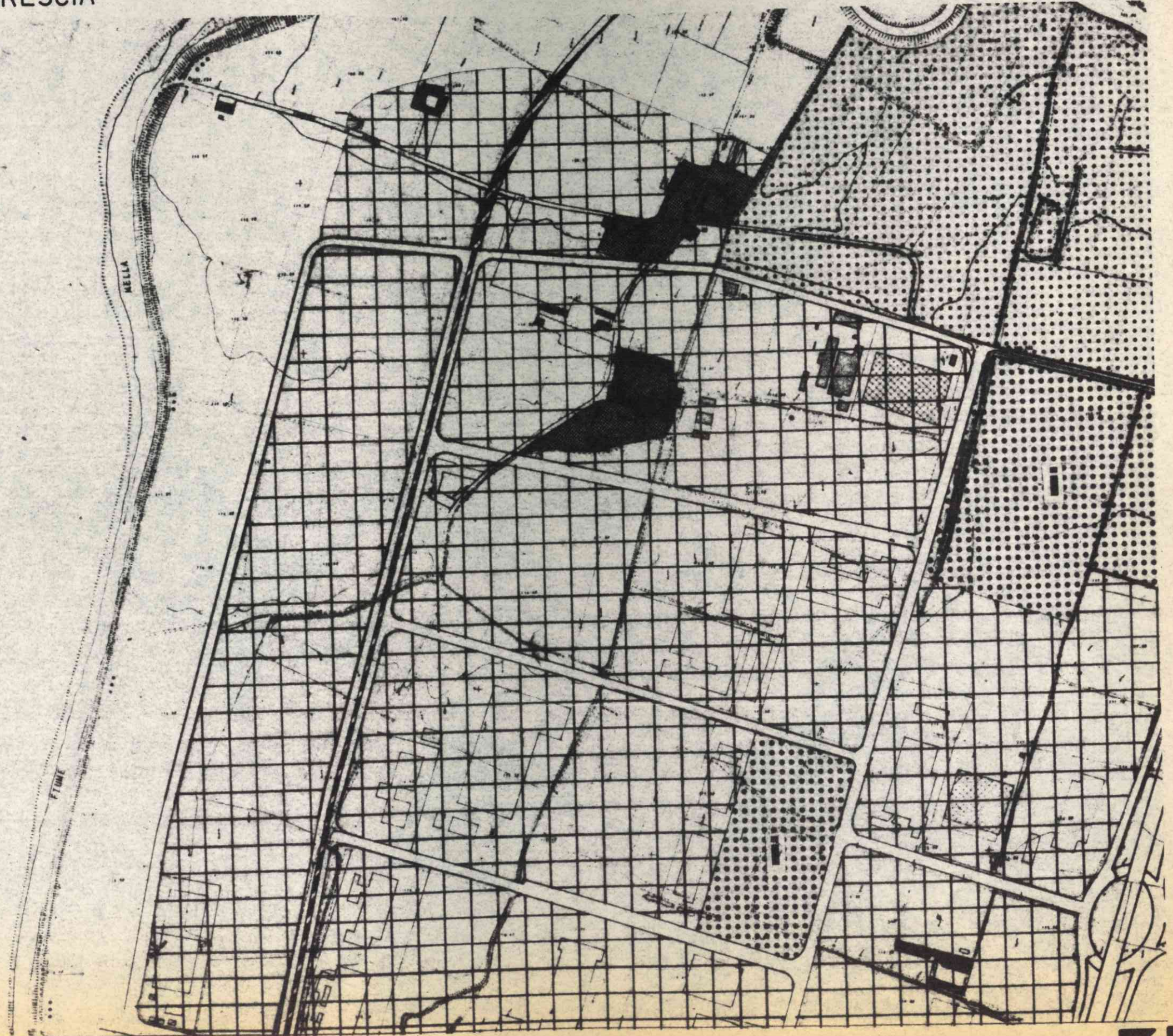


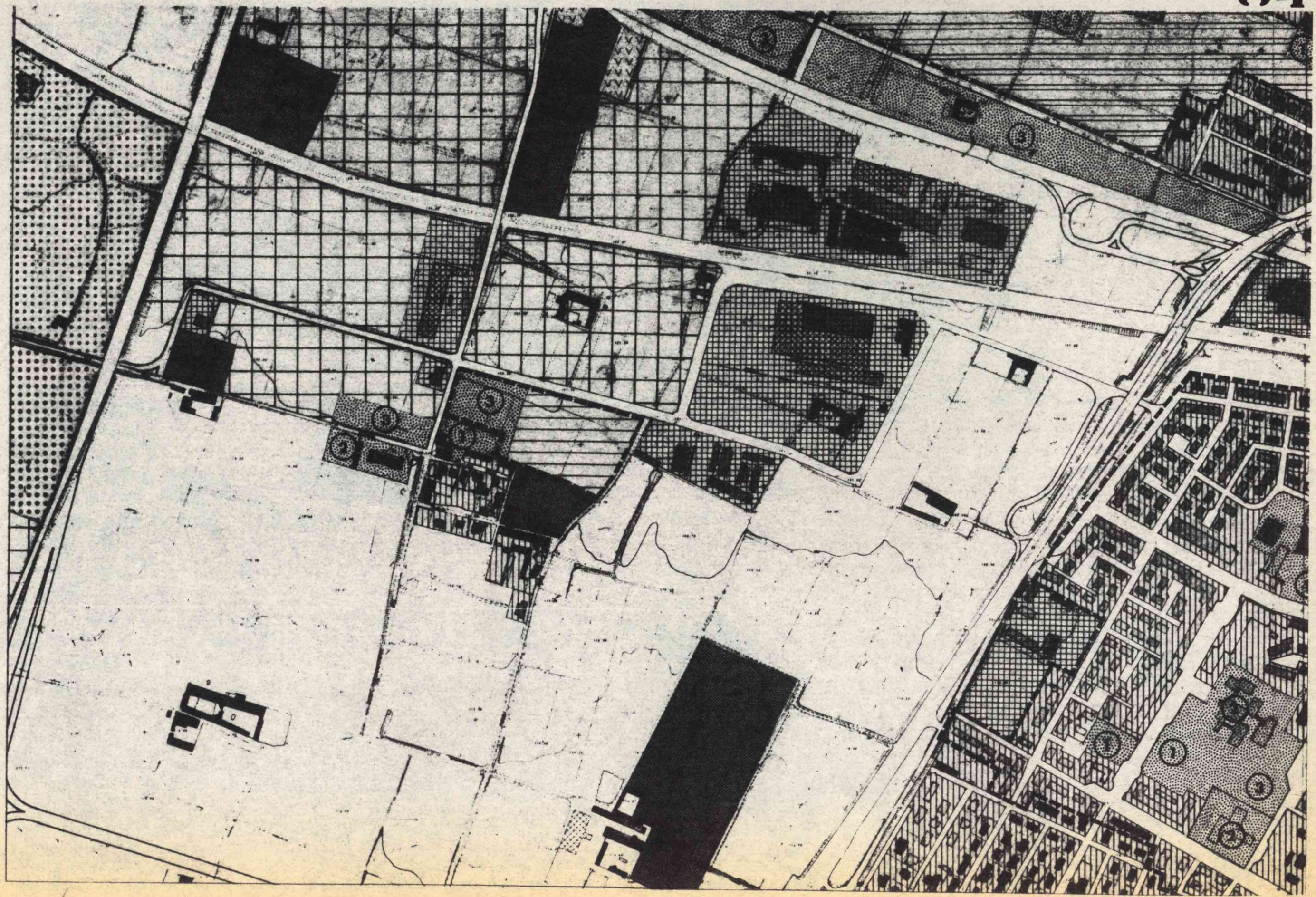







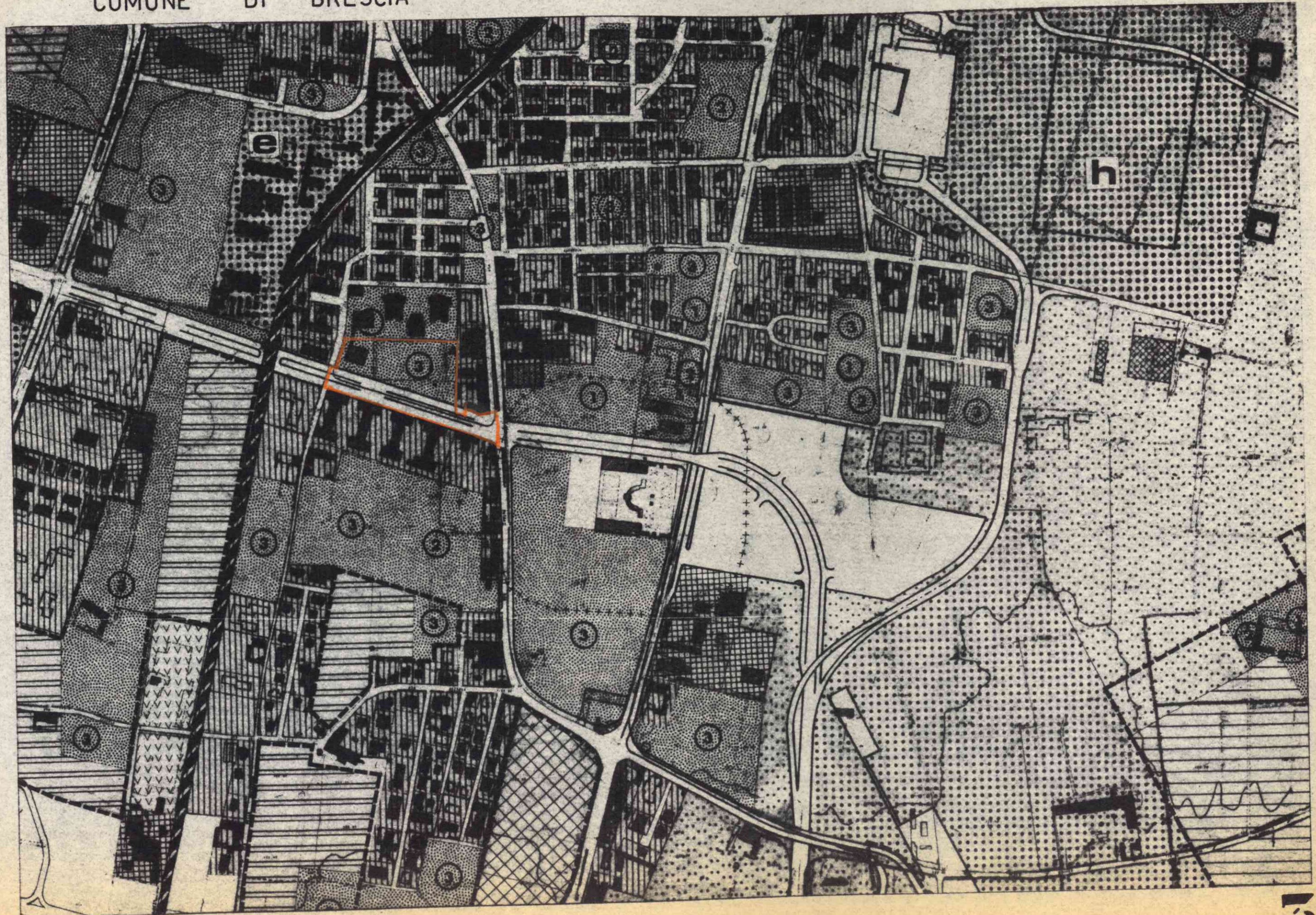









COMUNE DI BRESCIA

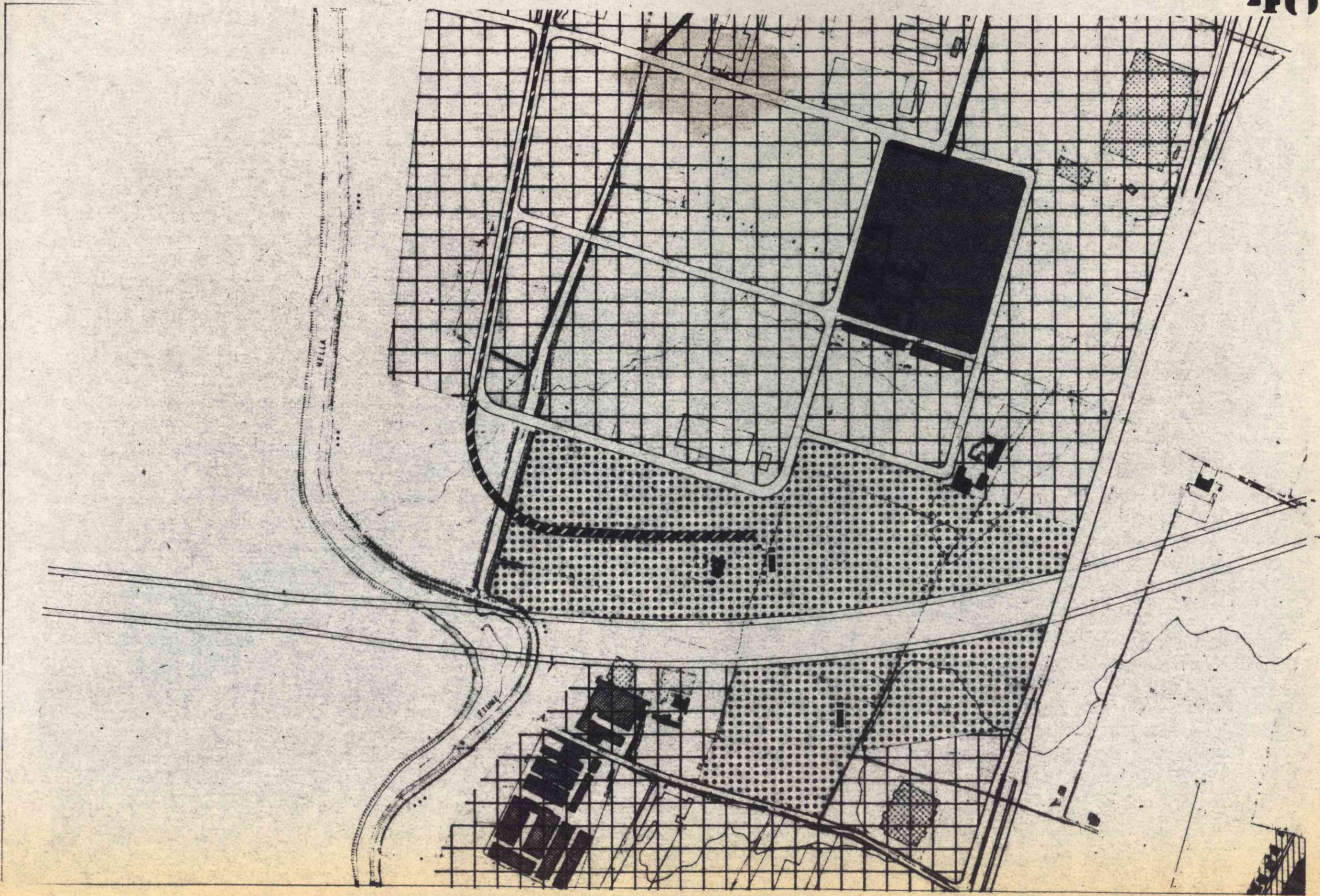


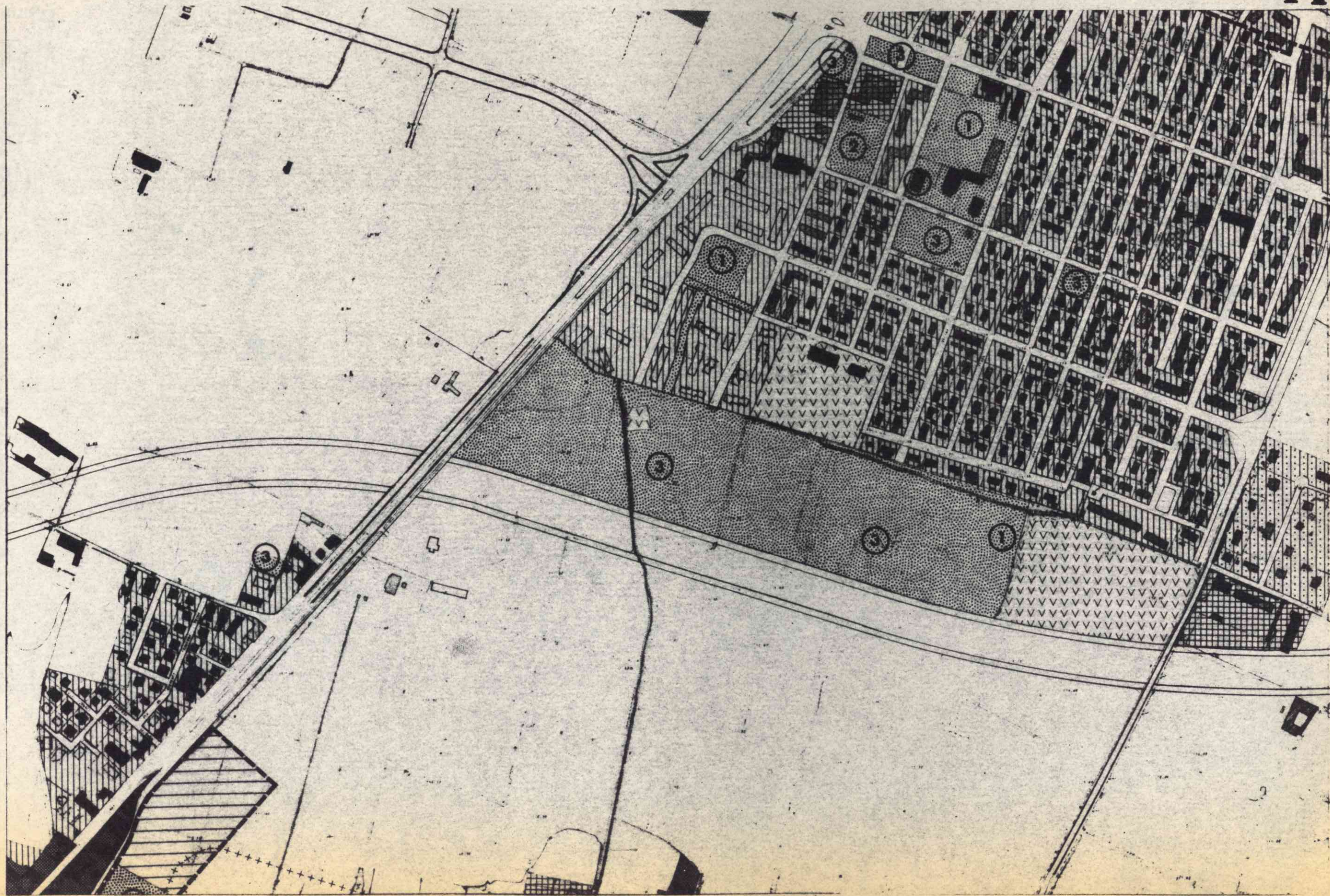


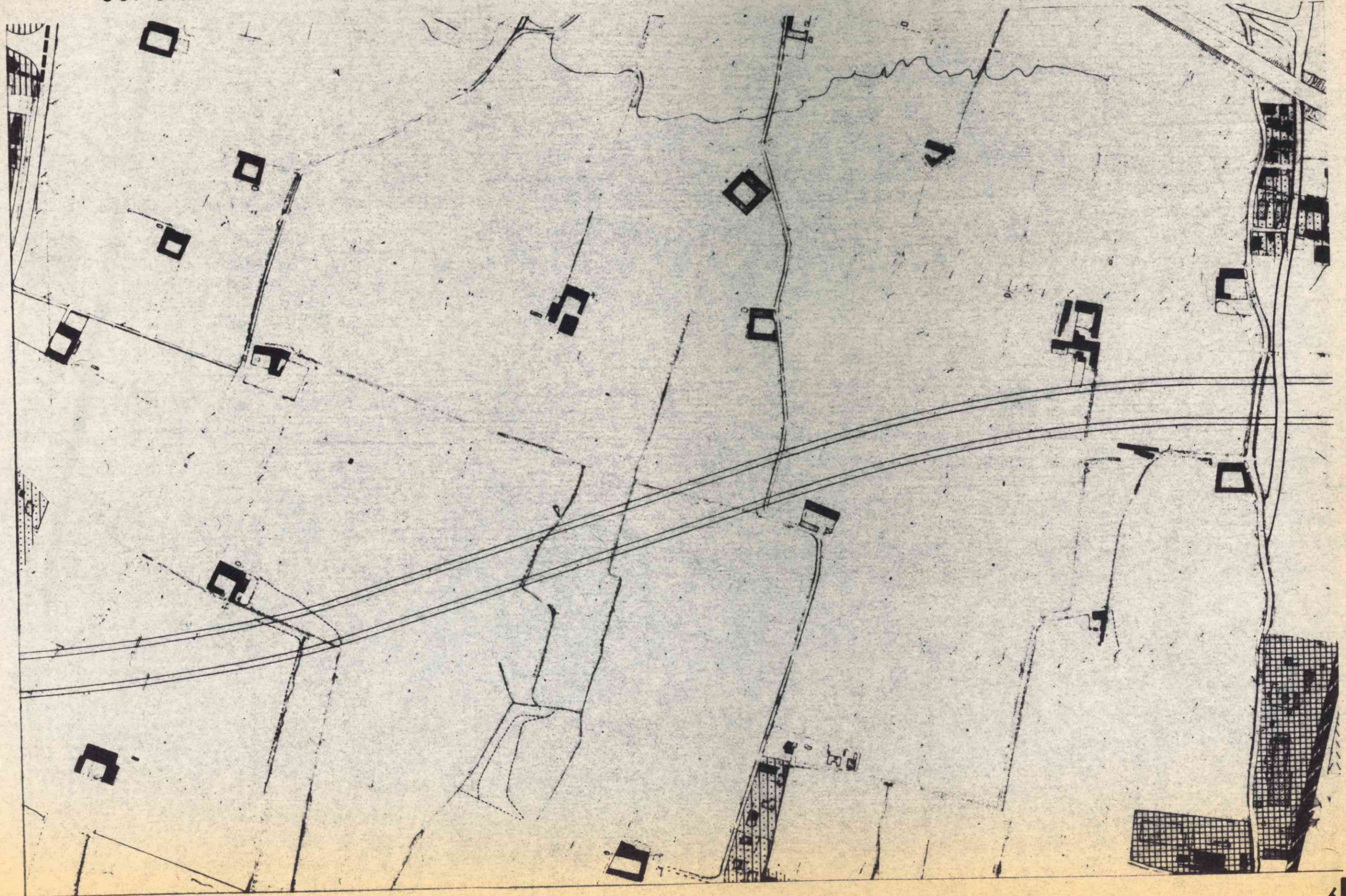









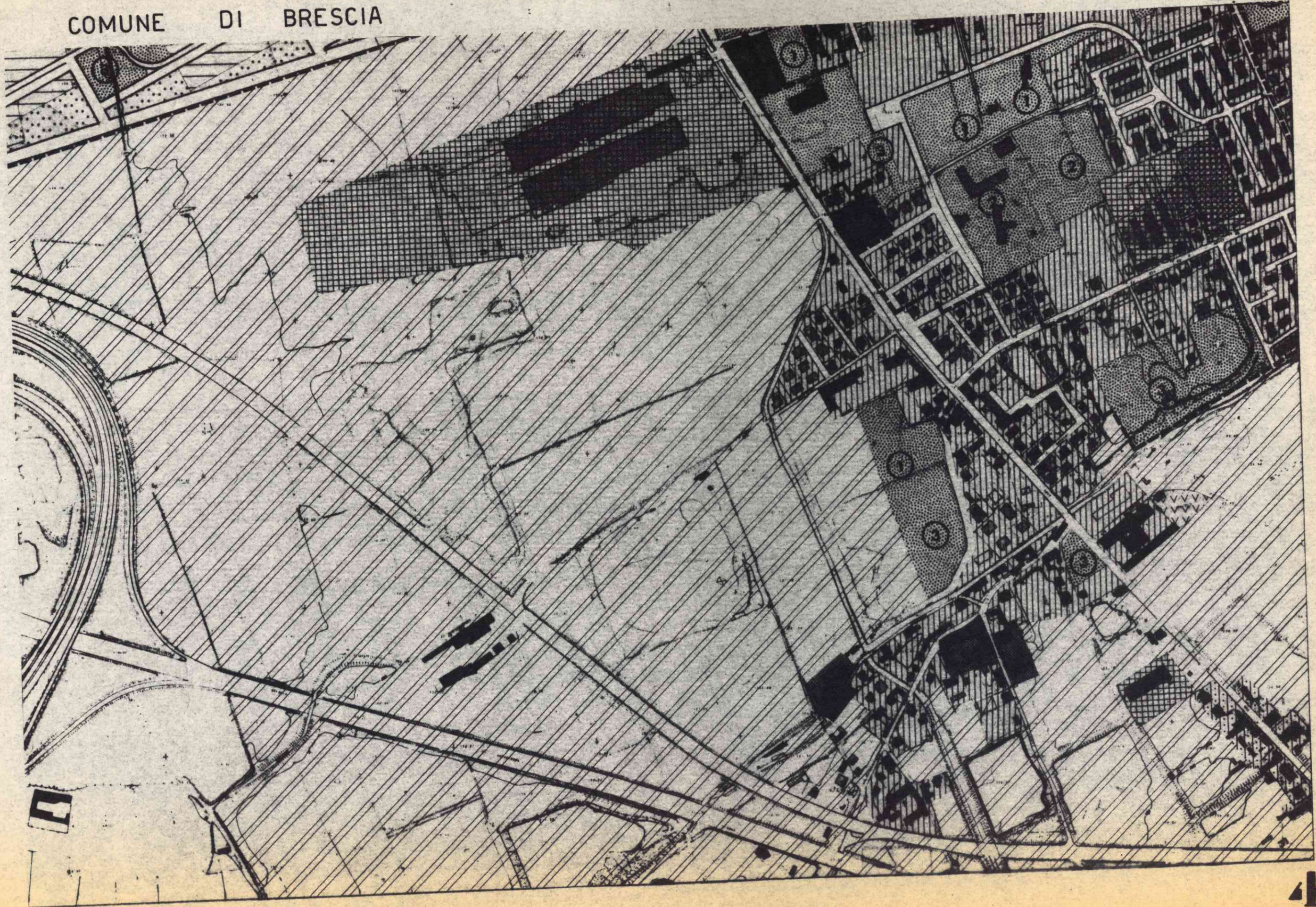


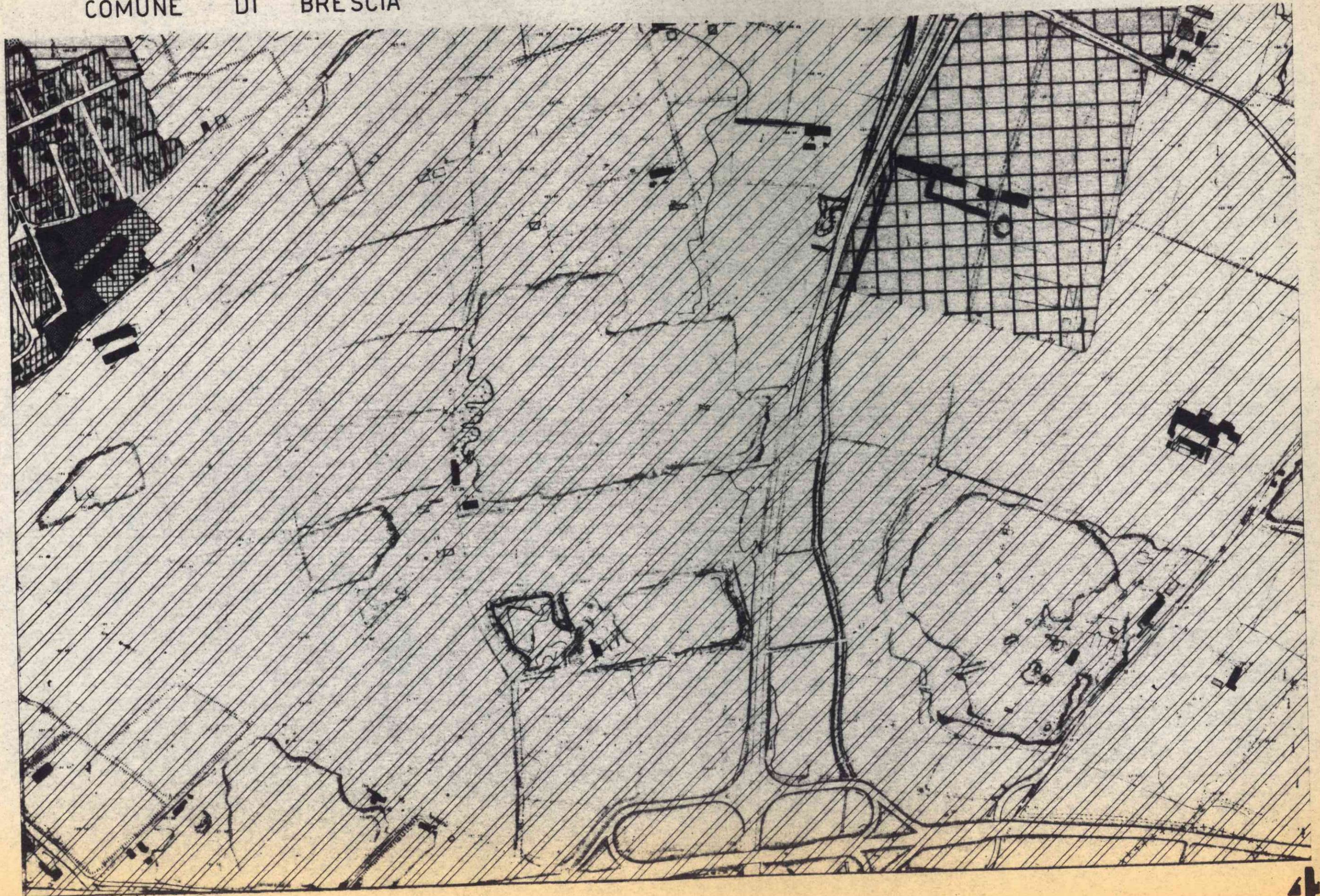




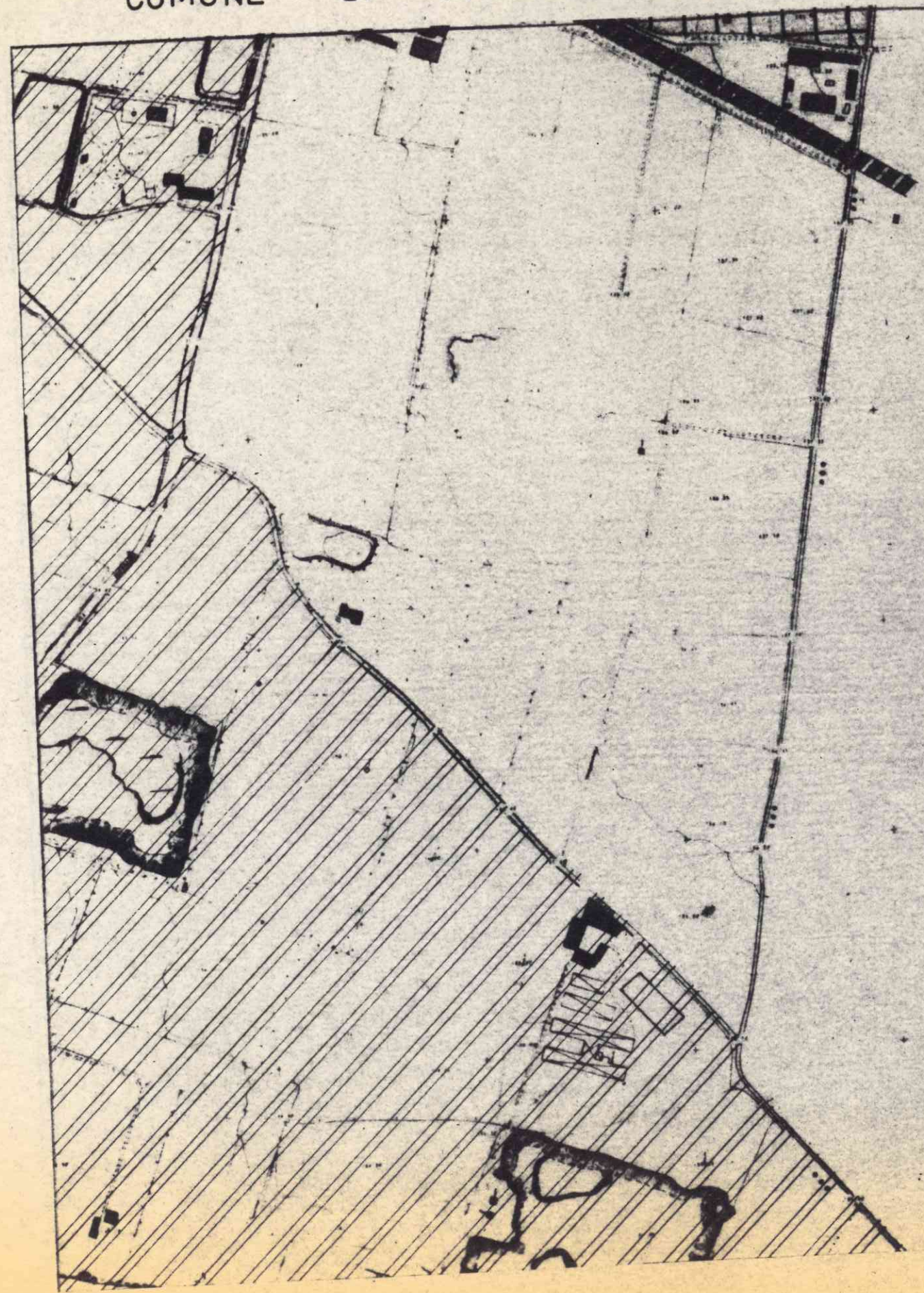
COMUNE DI BRESCIA


FOGLIO

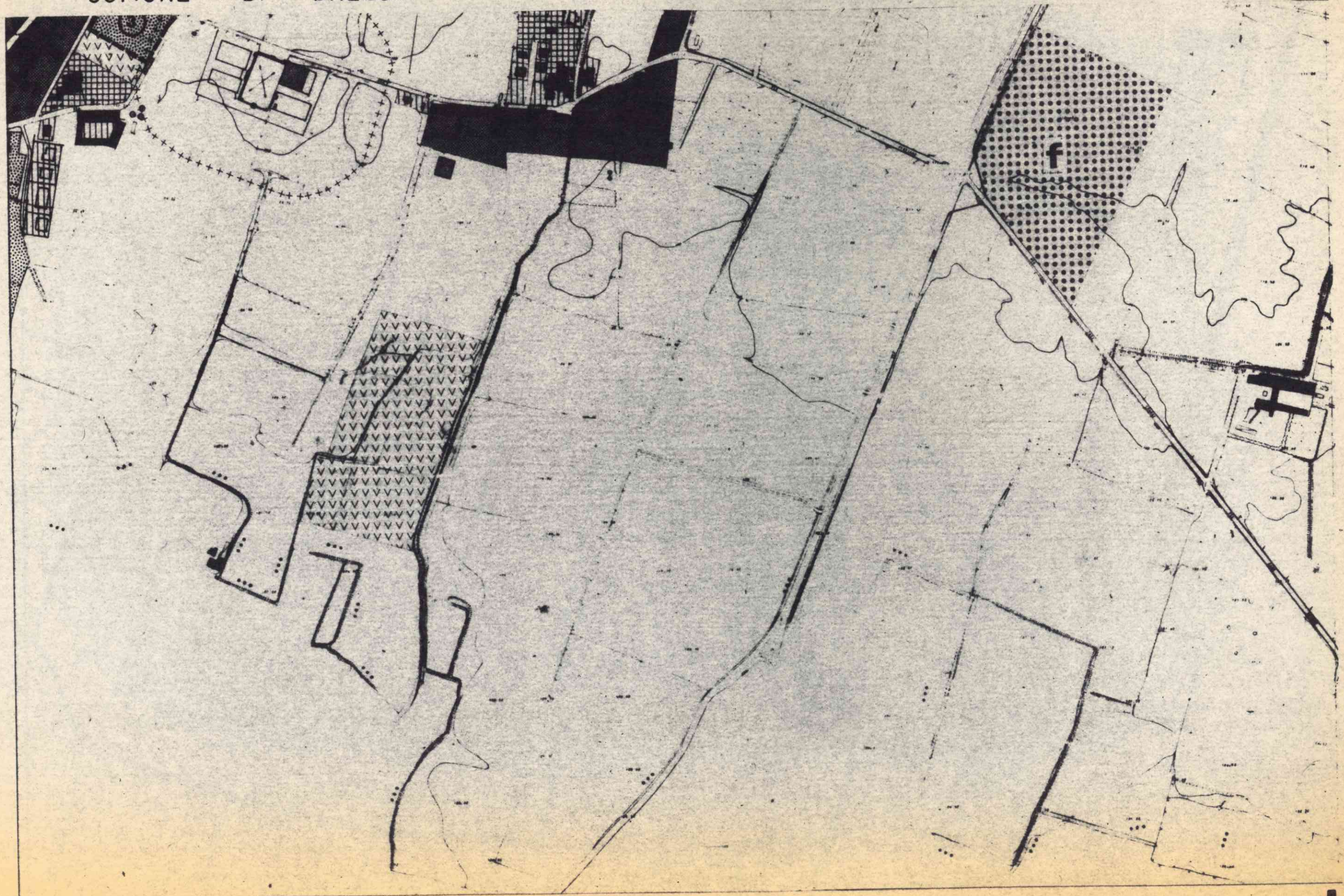




COMUNE DI BRESCIA





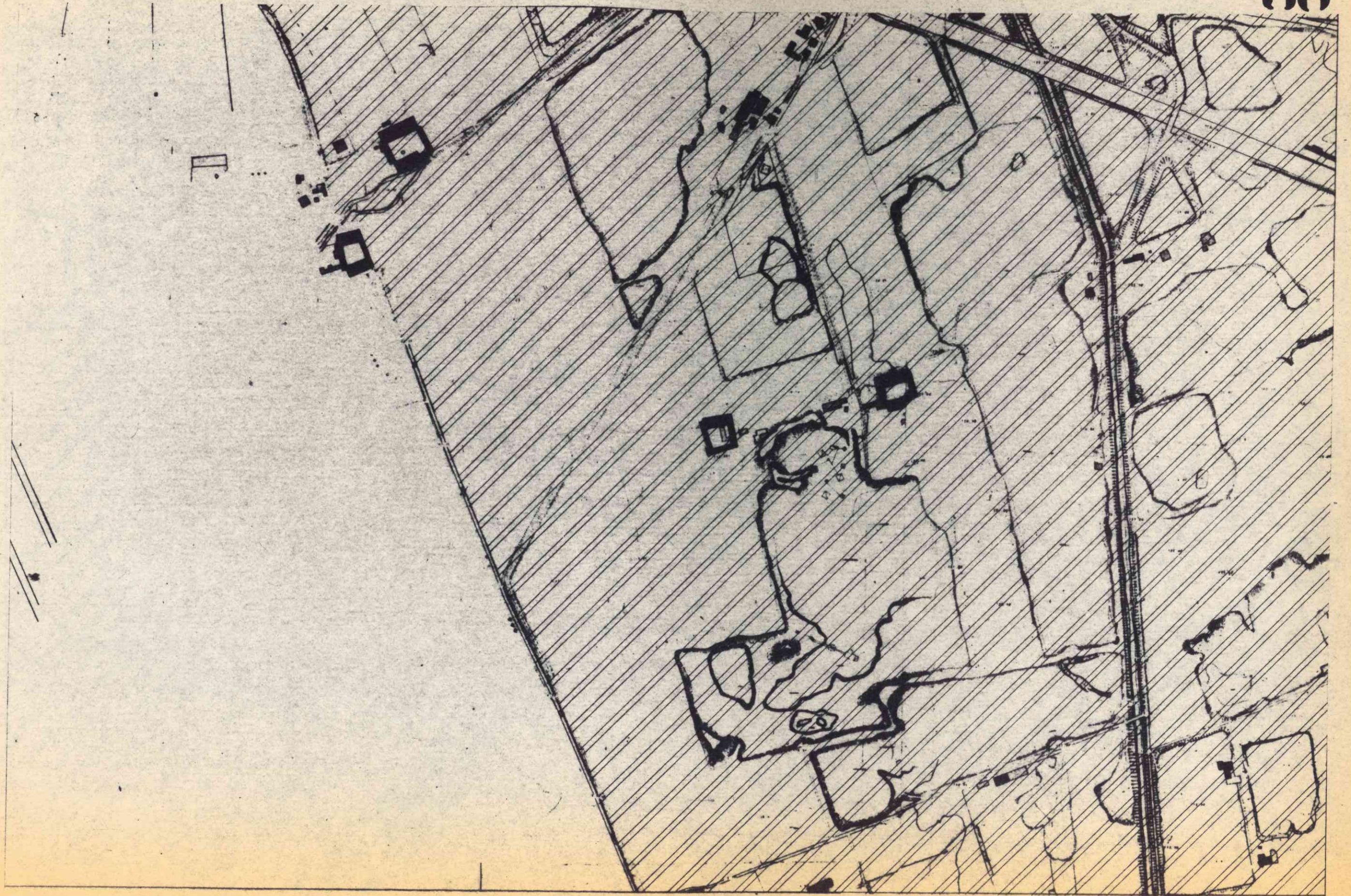




COMUNE DI BRESCIA


FOGLIO 49/a




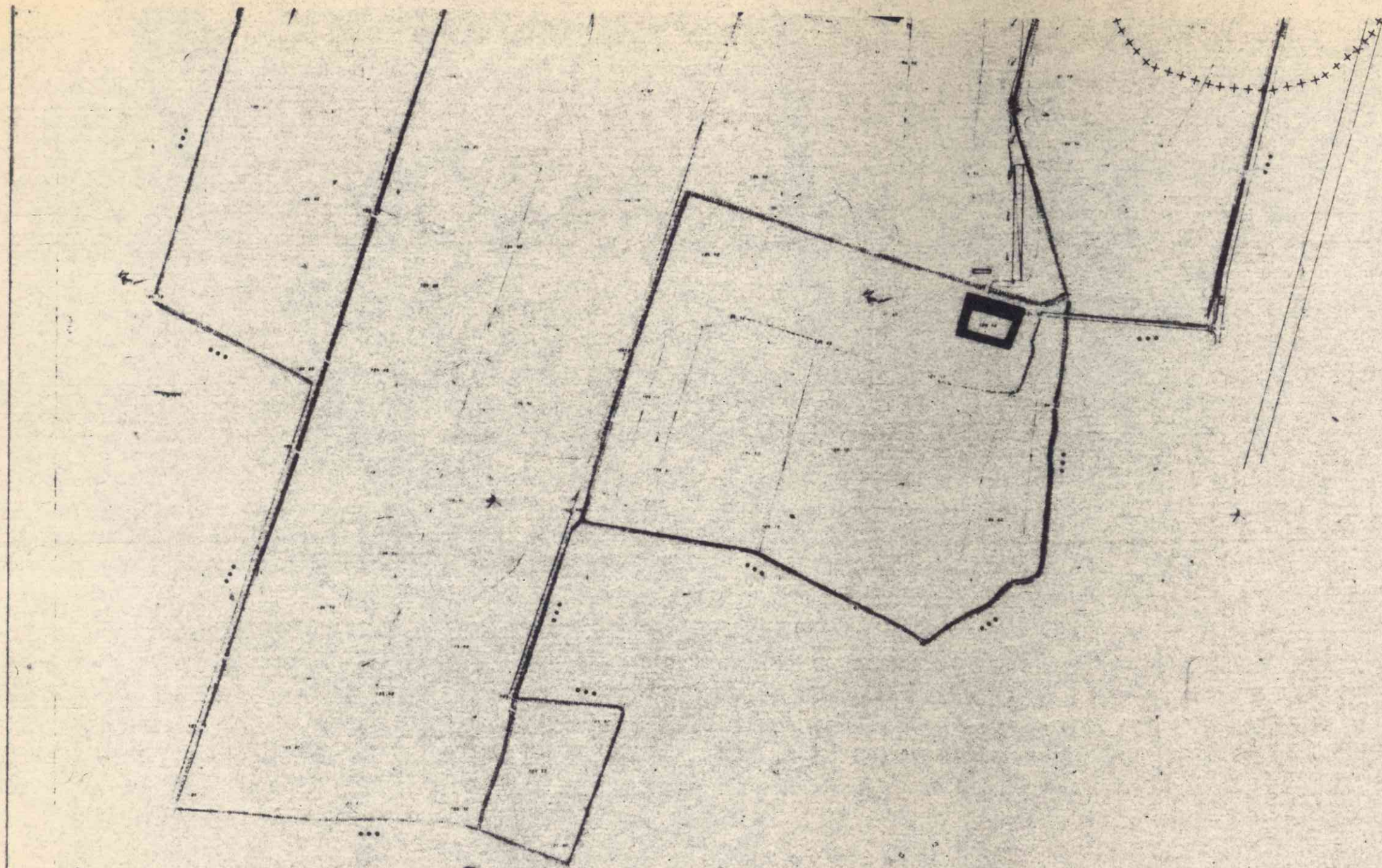


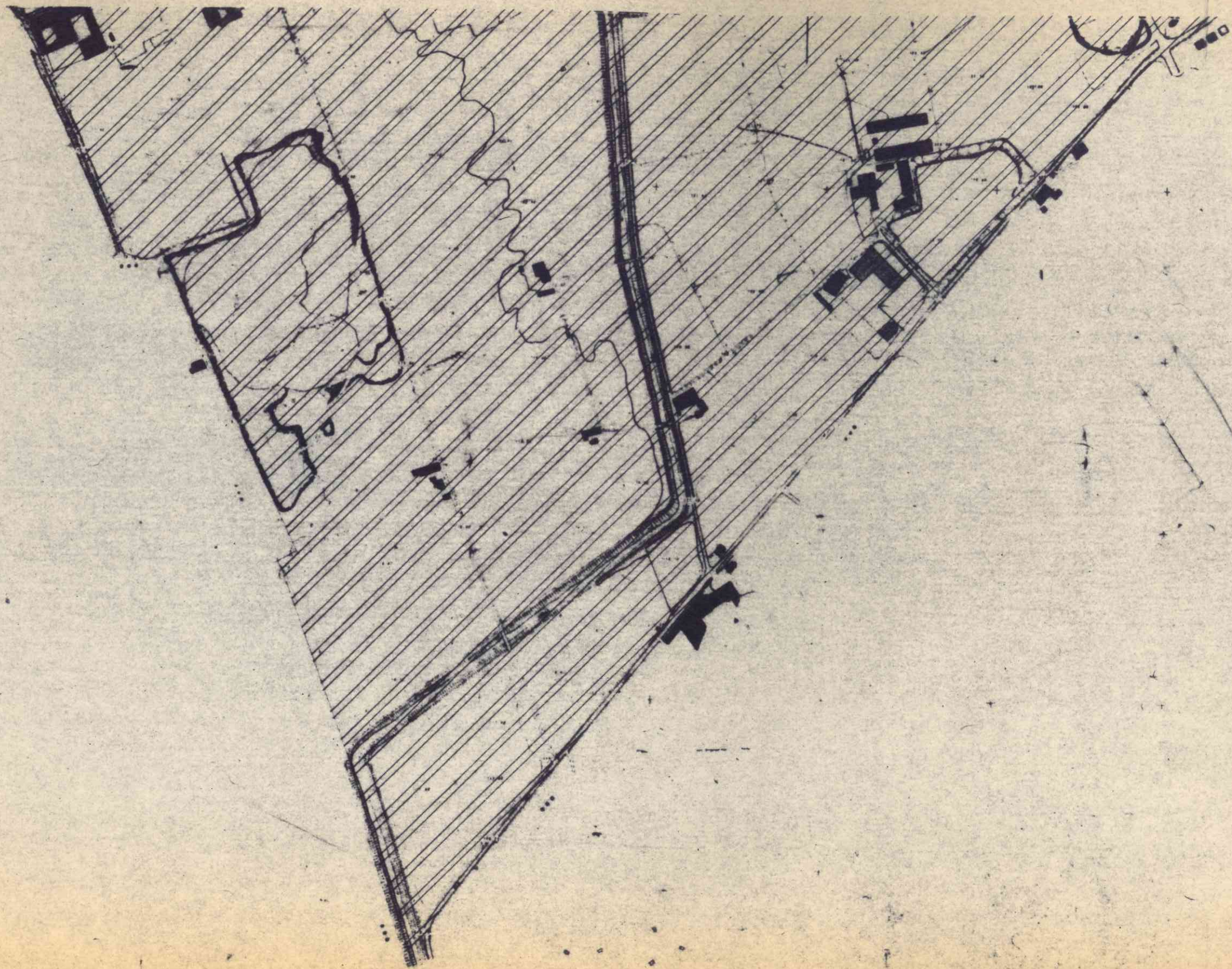
COMUNE DI BRESCIA


FOGLIO 51



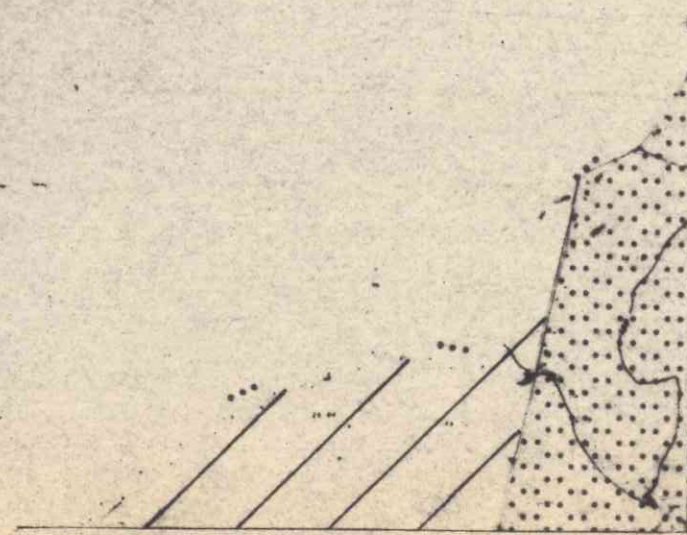








1



12

9	A
---	---

**VARIANTE DEL
1976 (Benevolo)**

ADOZIONE

C.C. del 7/2/1977 n° 3/4805

C.C. del 9/5/1977 n° 165/13455

CONTRODEDUZIONI

APPROVAZIONE

SCADENZA

La variante 76 poi revisione 77/79 con le controdeduzioni prende la definitiva dicitura di PRG1980 con l'approvazione. Di conseguenza i numeri 9-10-11 sono collegati tra di loro